

BRONZE SPONSORS

HUMBLE MOON SALOON, MAERICK CONSTRUCTION, Sotheby's International Realty Lakes, CASCADE COLLECTIVE, THE PICKLE FACTORY BAR & GRILL, THE PELICAN POINT YACHT CLUB AND RESORT, Lake Pepin Campground & Trailer Court, AGROTECH, LARK TOYS, HANDY MART

SILVER SPONSORS

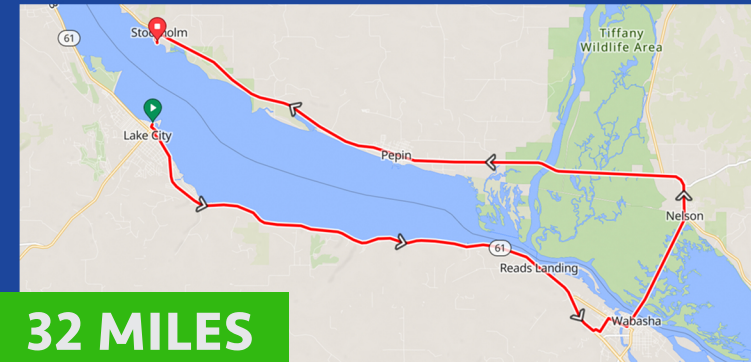
LAKE HITS 95, ANYTIME FITNESS, Lake Pepin Pet Clinic & Hospital, Xcel Energy, VALLEY DENTAL, Lake Pepin Overlook

GOLD SPONSORS

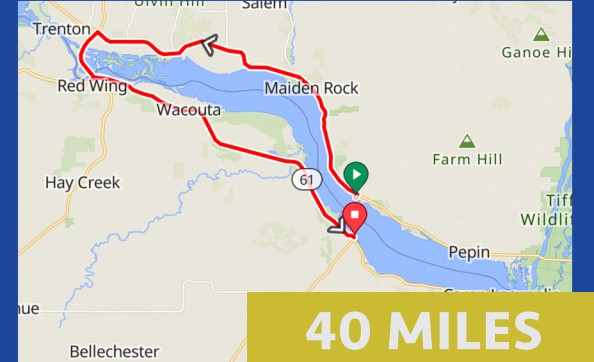
Stockholm Pic & General Store, FORWARD BANK, Culligan Water, NEW IMAGE Roofing - Siding - Windows, JOHN THE BAPTIST BEVERAGE COMPANY, WEST COAST OF WISCONSIN, SOCIALE GIDER WERKS, VILLA BELLEZZA WINERY

PRESENTING SPONSOR

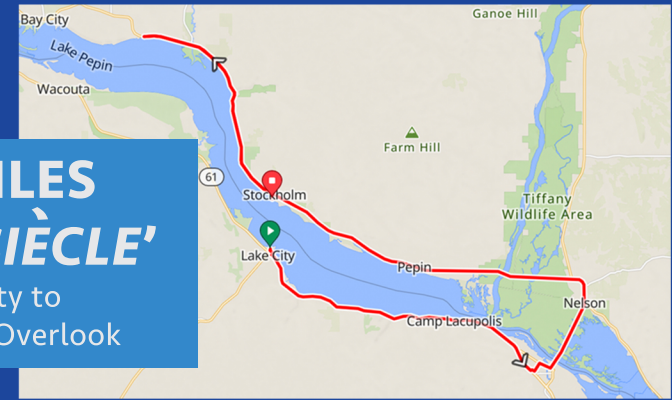
WINONA STATE UNIVERSITY



32 MILES 'MILIEU'
Lake City to Stockholm



40 MILES 'QUARANTE'
Stockholm to Lake City



50 MILES 'DEMI-SIÈCLE'
Lake City to Lake Pepin Overlook

100 MILES 'SIÈCLE'
Lake City to Lake City (Extended Tour)



72 MILES 'LAC PLEIN'
Lake City to Lake City (Full Tour)

START & END POINT*
LAKE CITY'S OHUTA BEACH PARK:
7:00 AM - 5:00 PM
*FOOD TRUCKS, AND BEVERAGES FROM 10:00 AM - 5:00 PM
LIVE MUSIC 11 AM - 5 PM
(BIKES MUST BE COLLECTED BY 5:00PM)

- REST AREA INFORMATION^**
1. MAPLE SPRINGS: 7:00 AM - 10:00 AM
 2. WABASHA: 7:30 AM - 12:30 AM
 3. LARK TOYS (KELLOGG): 8:00AM - 12:00PM+
 4. FRONT PORCH (KELLOGG): 8:00AM - 12:00PM+
 5. VILLA BELLEZZA (PEPIN): 8:00 AM - 2:00 PM
 6. STOCKHOLM: 9:00 AM - 4:00 PM
 7. LAKE PEPIN OVERLOOK: 9:00 AM - 4:00 PM (UNSTAFFED AFTER 2:00 PM)
 8. THE OUTPOST (BAY CITY): 9:30 AM - 3:00 PM
 9. RED WING: 10:00 AM - 4:00 PM
 10. PELICAN POINT MARINA: 10:00 AM - 4:30 PM (FORMERLY HANSEN'S HARBOR)

^ALL REST AREAS HAVE RESTROOMS, WATER, AND SNACKS
+CENTURY RIDE REST STOPS ONLY

TDP IS PRODUCED BY THE **LAKE CITY** CHAMBER OF COMMERCE

SATURDAY JUNE 6th, 2026
A SUPPORTED BICYCLE AND BOAT TOUR OF LAKE PEPIN

TOUR DE PEPIN

PRESENTING SPONSOR **WINONA** STATE UNIVERSITY

TDP SUPPORT HOTLINES
BIKE SUPPORT: (507) 718-1299
EMERGENCIES: (507) 718-1303



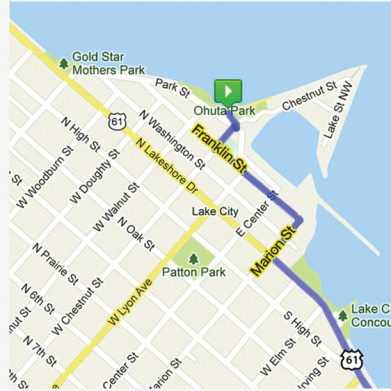
SHUTTLE TIMES

CAL FREMLING
**8:30 AM - To Stockholm
9:15 AM 10:15 AM 11:15 AM 1:15 PM
2:15 PM 3:15PM

WINONA TOUR BOAT
**8:00 AM - To Stockholm
8:45 AM 9:45 AM 10:45 AM 12:45 PM
1:45 PM 2:45 PM 3:45 PM

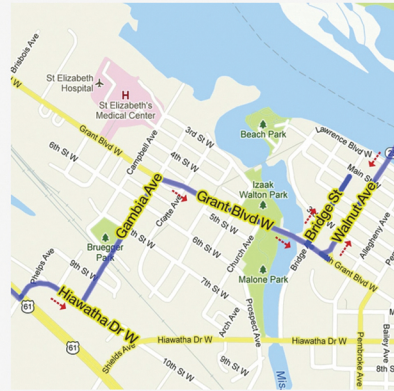
BUS TIMES
11:00 AM 12:00 PM 1:00 PM
2:00 PM 3:00PM

ALL BOAT AND BUS TIMES MUST BE RESERVED IN ADVANCE
ALL TIMES INDICATE STOCKHOLM DEPARTURES
EXCEPT **DEPARTING FROM LAKE CITY (QUARANTE)



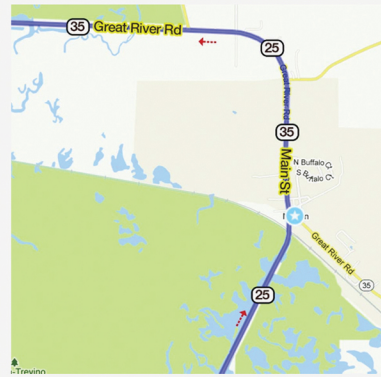
MAP 1

Check in at Ohuta Park in Lake City. Take Chestnut St. to a left on Franklin St. Take Franklin to Marion, then one block to the stoplight at Lakeshore Drive/Hwy. 61. Take across left. It is 6 miles to the first water stop in Maple Springs.



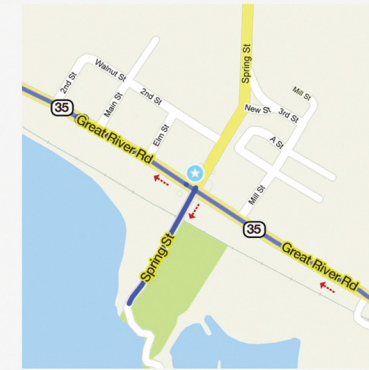
MAP 2

From the water stop in Maple Springs, ride 5.5 miles to a left turn into Wabasha at CR-30/Bruegger Valley Rd. Please use extra caution when crossing Hwy 61. Once across stop by Malone Park for the Wabasha rest stop.



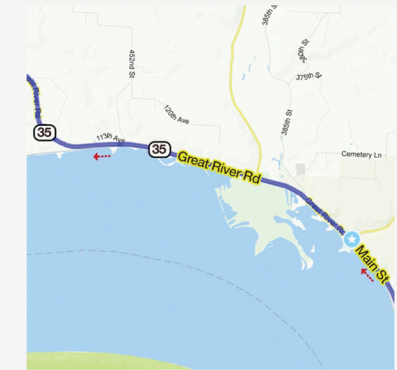
MAP 3

Route signage will alert motorists and promote safety as you pass over the Mississippi River on the Wabasha-Nelson bridge. Head north on 35 through Nelson. Be sure to stop at the manned rest area in Pepin to enjoy a water and snack stop. Continue north on 35 from the Pepin rest area to Stockholm.



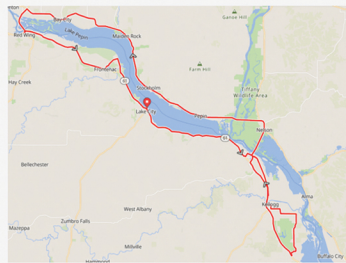
MAP 4

Take time in lovely Stockholm to enjoy the rest area located downtown near the intersection of Spring Street and Hwy 35. For those getting transported back to Lake City by bus or boat, the shuttles leave from Stockholm Park and campground near the terminus of Spring St close to the Mississippi River. Shuttle times will be listed on a sign at the park and your wristbands color denotes your time and mode of transportation.



MAP 5

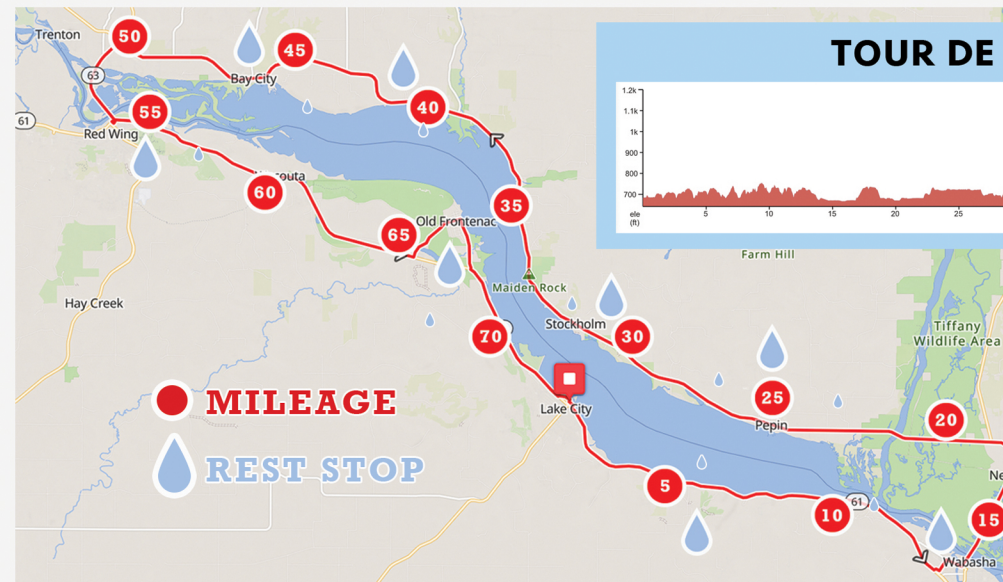
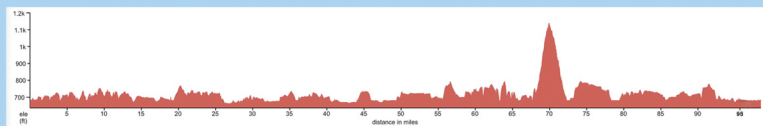
Riders who registered for the 50-mile option will continue a few miles past the town of Maiden Rock. Stop for water and snacks at the Lake Pepin Overlook, then head back to Stockholm to board your shuttle at the time designated on your wrist band. 44, 73, and Century riders continue north to Bay City.



Century Ride Map

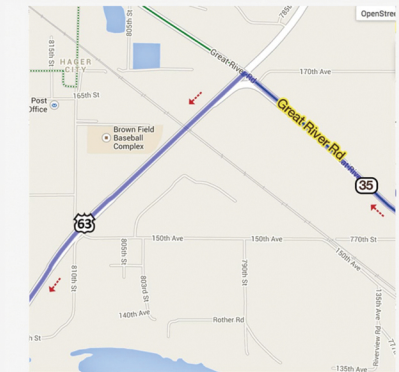
Follow the TDP signs through Wabasha to Hiawatha Dr E/Co Rd 30. At Co Rd 81 make a right then cross and head south on Hwy 61. Have a stop at the Lark Toys rest stop in Kellogg. Follow Hwy 61 south until you turn left at County Rd 84. Wind through the beautiful Weaver Dunes area until you again approach Kellogg. Follow the TDP signs to the Front Porch Bar and Grill's TDP rest area in the village center. Follow Belvedere Ave to Hwy 61, where you will turn right and head North. At Pembroke Ave in Wabasha, turn right. Follow until 4th Grant Boulevard (Hwy 60) and turn left. Turn right at the Hwy 60 bridge to Wisconsin. You may stop again at the Wabasha rest area for hydration and snacks. From there, follow the same directions as the 72 mile route back to Lake City.

CENTURY RIDE ELEVATION



TOUR DE PEPIN ELEVATION

SCAN HERE FOR MAP INFO AND RIDE WITH GPS LINKS

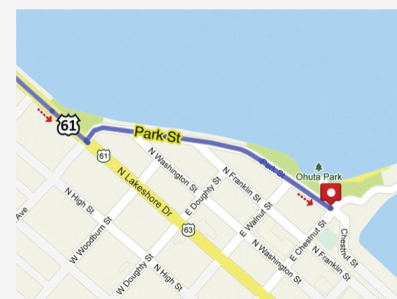


MAP 6

At Bay City, be sure to stop at the rest area located in the lot of the Outpost Bar and Grill. Then, continue on past Bay City to the intersection of WI 35 and MN 63. Take a left on MN 63 and begin your ride back to Minnesota.

MAP 8

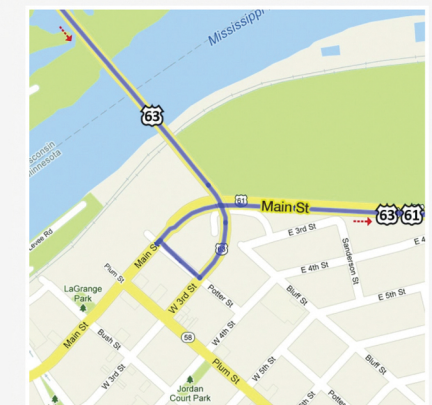
Continue on the County Blvd 2 loop back to Hwy 61 then turn southward. Stop at the final TDP rest area located at the Pelican Point Marina (formerly Hansen's Harbor) just south of the State Park. Once back on the road you will pass the MNDOT rest area, Hok Si La Park Campground's entrance, and the north side of Lake City while taking in the most stunning and breathtaking views of Lake Pepin. Follow the TDP signs as they direct you off of Hwy 61 and on to Park St, where you'll continue hugging the Lake until the finish line back at Ohuta Beach Park!



MAP 8

MAP 7

As you near the Hwy 63 bridge crossing to Red Wing, follow the TDP signs guiding you to the pedestrian/bike lane. Once across the bridge, veer right on to 3rd Street, then make a right on to Potter St. In one block, take a right turn onto Hwy 61. You will find the Red Wing rest area at the Armory south of downtown. Get back on Highway 61 and ride south until you reach Frontenac Station and turn left on County Blvd 2 towards the State Park.



MAP 7